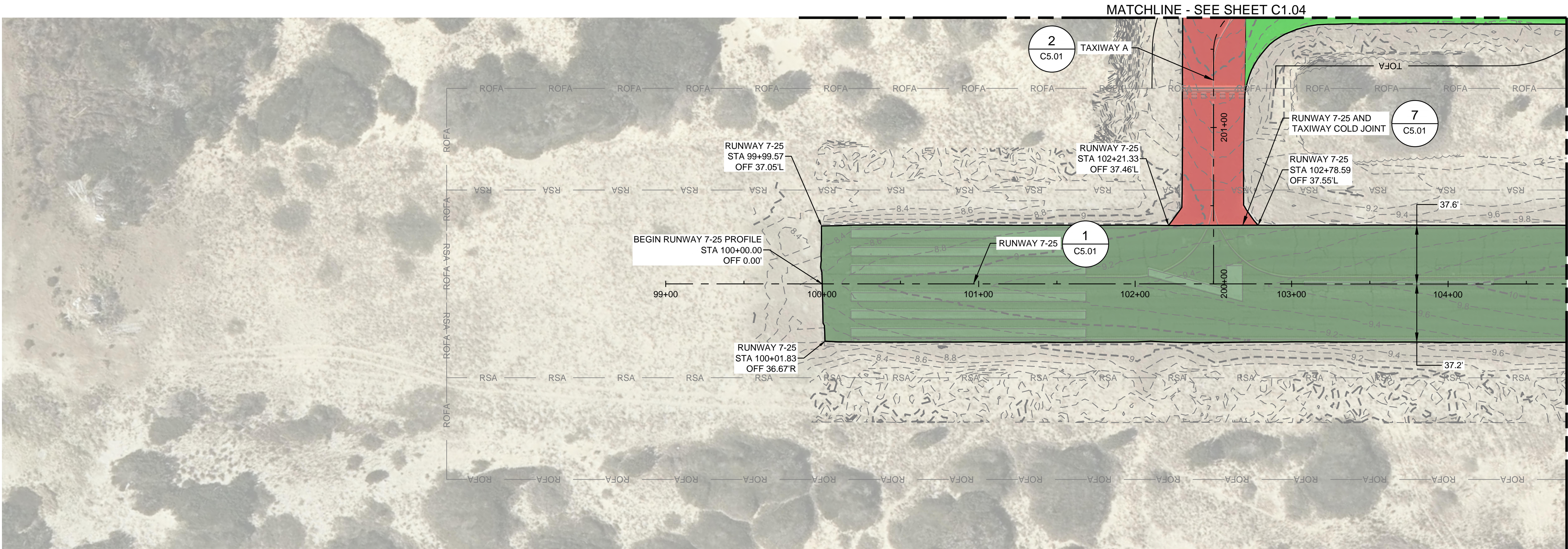
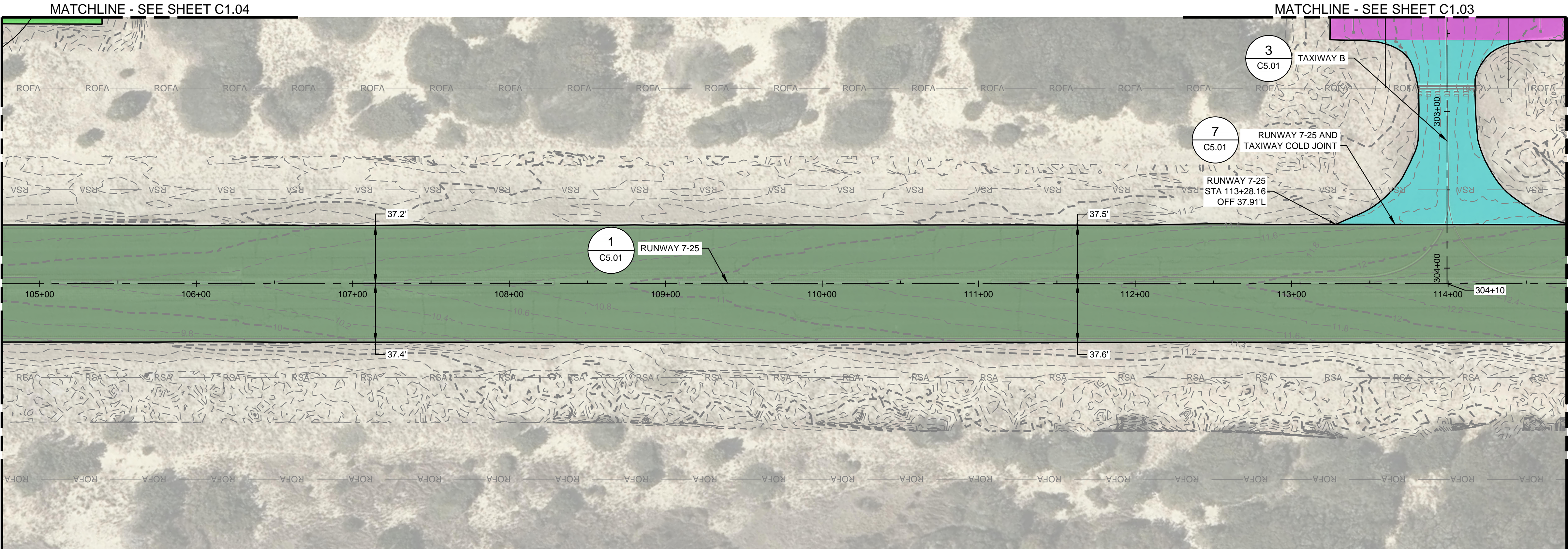


FILE NAME: OBX-HSE-C1.DWG  
PLOT DATE: Sep 13, 2024 - 4:34PM



RUNWAY 7-25 PLAN (STA. 99+00.00 TO STA. 104+75.00)



RUNWAY 7-25 PLAN (STA. 104+75.00 TO STA. 114+75.00)

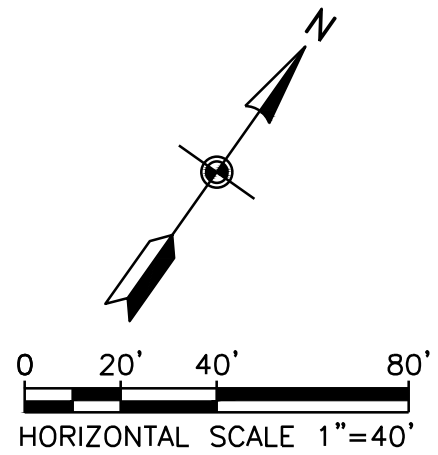
### NOTES

- FOR APRON, TAXIWAY A AND ACCESS DRIVE PAVING AND GRADING, SEE SHEET C1.04.
- FOR TAXIWAY B AND APRON PAVING AND GRADING, SEE SHEET C1.03.
- FOR RUNWAY 7-25 TYPICAL SECTION, SEE SHEET CD5.01.
- SEE SHEETS C5.01 AND C5.02 FOR PAVING DETAILS.
- CONTRACTOR TO INSTALL RUNWAY END POINT MONUMENTS PER SPECIFICATION SP-02.
- STATION AND OFFSET IS PROVIDED FOR REFERENCE. CONTRACTOR TO USE EXISTING PAVEMENT LIMITS AS THE LIMITS OF WORK.
- PAVEMENT REHABILITATION TO MAINTAIN EXISTING GRADES AND GEOMETRY. CONTRACTOR TO SURVEY EXISTING PAVEMENT (INCLUDING ELEVATION) TO THE EXTENT REQUIRED TO RE-ESTABLISH THE EXISTING GRADES AND GEOMETRY DURING PAVING OPERATIONS. CONTRACTOR MUST NOT MODIFY THE EXISTING GRADES AND GEOMETRY WITHOUT THE PRIOR WRITTEN CONSENT OF THE PROJECT REPRESENTATIVE.

PRINT IN COLOR

### LEGEND

	RUNWAY	1 C5.01
	TAXIWAY A	2 C5.01
	TAXIWAY B	3 C5.01
	TAXIWAY C	4 C5.01
	APRON A	5 C5.01
	APRON B	6 C5.01
	APRON C	8 C5.01
	PARKING LOT AND ACCESS DRIVE	9 C5.01



### KEY PLAN



1001 MOREHEAD SQUARE DRIVE  
SUITE 610  
CHARLOTTE, NC 28203  
T 704-342-5401 | www.wsp.com

NO.	DESCRIPTION	DATE

**BILLY MITCHELL AIRPORT (HSE)**

**PAVEMENT REHABILITATION PROJECT**  
NCDOT PROJECT NO. 36244.74.1.1

53262 BILLY MITCHELL ROAD  
FRISCO, NC 27936

**ISSUED FOR BID**



SHEET TITLE  
**PAVING AND GRADING PLAN  
SHEET 1 OF 4**

DATE **SEPTEMBER 16, 2024**  
SCALE **1" = 40'**  
DRAWN BY **SSD**  
CHECKED BY **RDB**  
APPROVED BY **RDB**

WSP PROJECT NUMBER **188695-05**

SHEET NUMBER **C1.01**  
SHEET 12 OF 26